



Moccasin Wallow Road Improvements from U.S. 41 to U.S. 301 Bi-Weekly Update | January 17, 2025



SEGMENT 1 (U.S. Highway 301 to 115th Avenue East):

ANTICIPATED COST AND CONSTRUCTION SCHEDULE

- Construction Cost:** \$28 Million
- Construction Start:** January 2023
- Completion Date:** Early 2025

This roadway project will widen approximately one mile of Moccasin Wallow Road from two lanes to four lanes (two in each direction) between U.S. 301 and 115th Avenue East. This roadway segment will also include a 12-foot-wide multi-use path on the north side of Moccasin Wallow Road, a 6-foot-wide sidewalk on the south side, and 7-foot-wide bicycle lanes in each direction.

Median openings will be provided for access to residential communities and the addition of pedestrian-activated crossings, street lighting, signalized intersections, driveway modifications, and dedicated turn lanes will improve safety and traffic operations throughout the roadway corridor.

This segment also includes construction of a roundabout at the U.S. 301 and Moccasin Wallow Road intersection for more efficient traffic flow and improved safety. Roadway drainage will be improved and stormwater run off will be directed to new linear ponds along Moccasin Wallow Road and county right-of-way near the U.S. 301 roundabout.

Current Activities:

The contractor is currently working to complete the application of bike-lane striping, installation of permanent signage, and cleanup/closeout items as work on this segment nears completion.

SEGMENT 2 (115th Avenue East to Bay Winds Parkway):

ANTICIPATED COST AND CONSTRUCTION SCHEDULE

- Construction Cost:** \$35 Million
- Construction Start:** December 2024
- Completion Date:** Mid 2026

This roadway project will widen approximately 1.6 miles of Moccasin Wallow Road from two lanes to four lanes (two in each direction) between 115th Avenue East and Bay Winds Parkway. This roadway segment will also include a 12-foot-wide multi-use path on the north side of Moccasin Wallow Road, a 6-foot-wide sidewalk on the south side, and 7-foot-wide bicycle lanes in each direction.

Median openings will be provided for access to residential communities and the addition of pedestrian-activated crossings, street lighting, signalized intersections, driveway modifications, and dedicated turn lanes will improve safety and traffic operations. Roadway drainage will be improved and stormwater run-off will be directed to new linear ponds along Moccasin Wallow Road.



Moccasin Wallow Road Improvements from U.S. 41 to U.S. 301 Bi-Weekly Update | January 17, 2025



Current Activities:

The contractor is continuing with clearing activities, the installation of silt fencing, and delivery/staging of construction materials in preparation for the start of construction.

SEGMENT 3 (Bayside Community Church to Buffalo Road (east of I-75)):

ANTICIPATED COST AND CONSTRUCTION SCHEDULE	
	Construction Cost: \$43 Million
	Construction Start: Spring 2025
	Completion Date: Early 2027

This roadway project will widen approximately 1.8 miles of Moccasin Wallow Road from two lanes to four lanes (two in each direction) between Bayside Community Church and Buffalo Road. This roadway segment will also include a 12-foot-wide multi-use path on the north side of Moccasin Wallow Road, a 6-foot-wide sidewalk on the south side, and 7-foot-wide bicycle lanes in each direction.

Median openings will be provided for access to residential communities and the addition of pedestrian activated crossings, street lighting, signalized intersections, driveway modifications, and dedicated turn lanes will improve safety and traffic operations. Roadway drainage will be improved and stormwater run-off will be directed to new linear ponds along Moccasin Wallow Road.

Current Activities:

This project is completing its land acquisition phase and is being priced by contractors.

SEGMENT 4 (U.S. 41 to Gillette Drive):

ANTICIPATED COST AND CONSTRUCTION SCHEDULE	
	Construction Cost: \$49 Million
	Construction Start: January 2023
	Completion Date: April 2025

This roadway project will widen approximately 1.9 miles of Moccasin Wallow Road from two lanes to four lanes (two in each direction) between Gillette Drive (located just west of I-75) and U.S. 41. This roadway segment will also include a 12-foot-wide multi-use path on the north side of Moccasin Wallow Road, a 6-foot-wide sidewalk on the south side, and 7-foot-wide bicycle lanes in each direction.

Median openings will be provided for access to residential communities and the addition of pedestrian activated crossings, street lighting, signalized intersections, driveway modifications, and dedicated turn lanes will improve safety and traffic operations. Roadway drainage will be improved and stormwater run-off will be directed to new linear ponds along Moccasin Wallow Road.



Moccasin Wallow Road Improvements from U.S. 41 to U.S. 301

Bi-Weekly Update | January 17, 2025





Current Activities:


The contractor is currently working to complete sodding, paving, striping, traffic signal work, and other restoration activities along this segment. Other activities currently underway involve widening at the southeast corner of the intersection of Moccasin Wallow Road and U.S. 41 in preparation for a new RaceTrac station at that location.

Motorists may experience single-lane closures, traffic shifts, and flagging operations on Moccasin Wallow Road to accommodate construction activities. Travelers are reminded to exercise caution and observe traffic patterns, construction vehicles, and crews when traveling within the project area.

CONTACT US

 **Tina Allen**
Community Outreach Specialist

 info@MoccasinWallowRoad.com

 (941) 213-1141


Project Website:
www.moccasinwallowroad.com



For more information, scan the QR code to visit the project website.